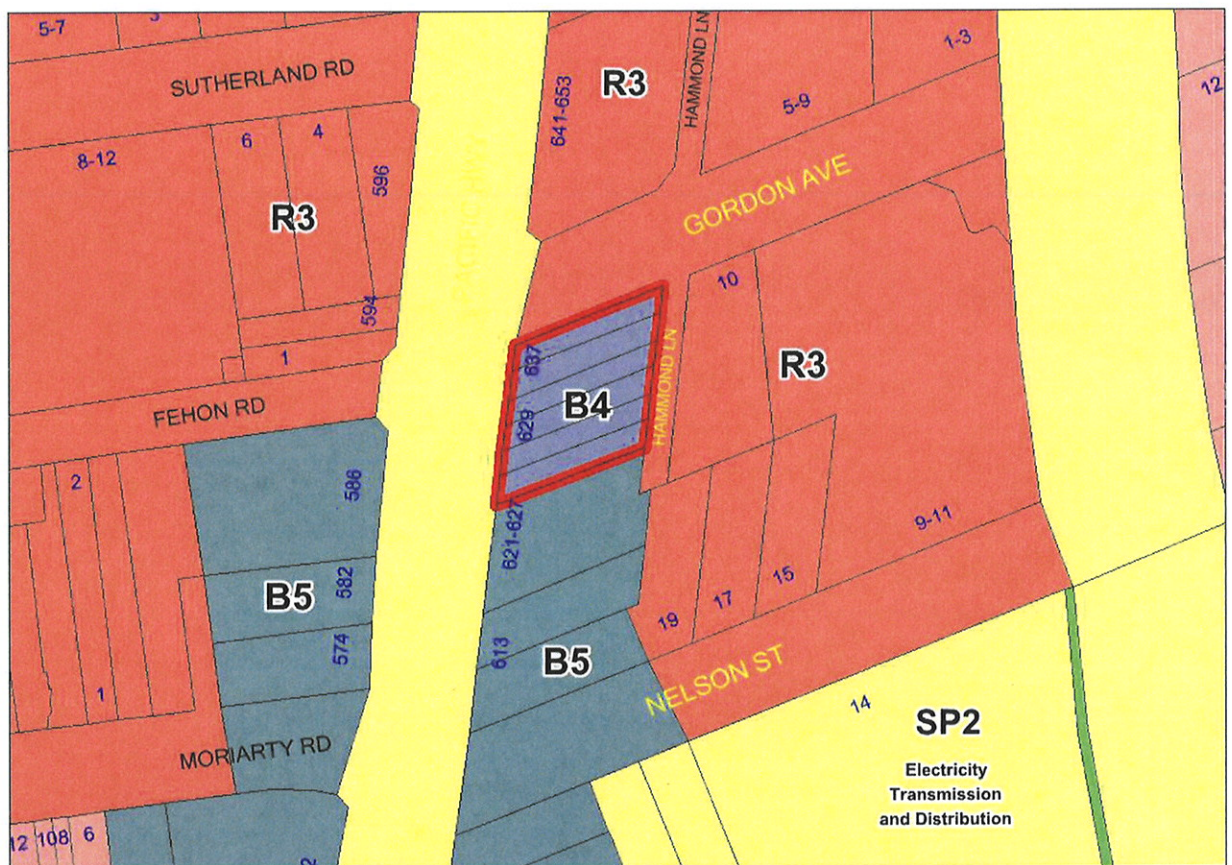


**ATTACHMENT 7 - PROPOSED LAND ZONING, HEIGHT OF BUILDINGS,  
FLOOR SPACE RATIO AND SPECIAL PROVISIONS AREA MAPS**

**ZONING MAP**

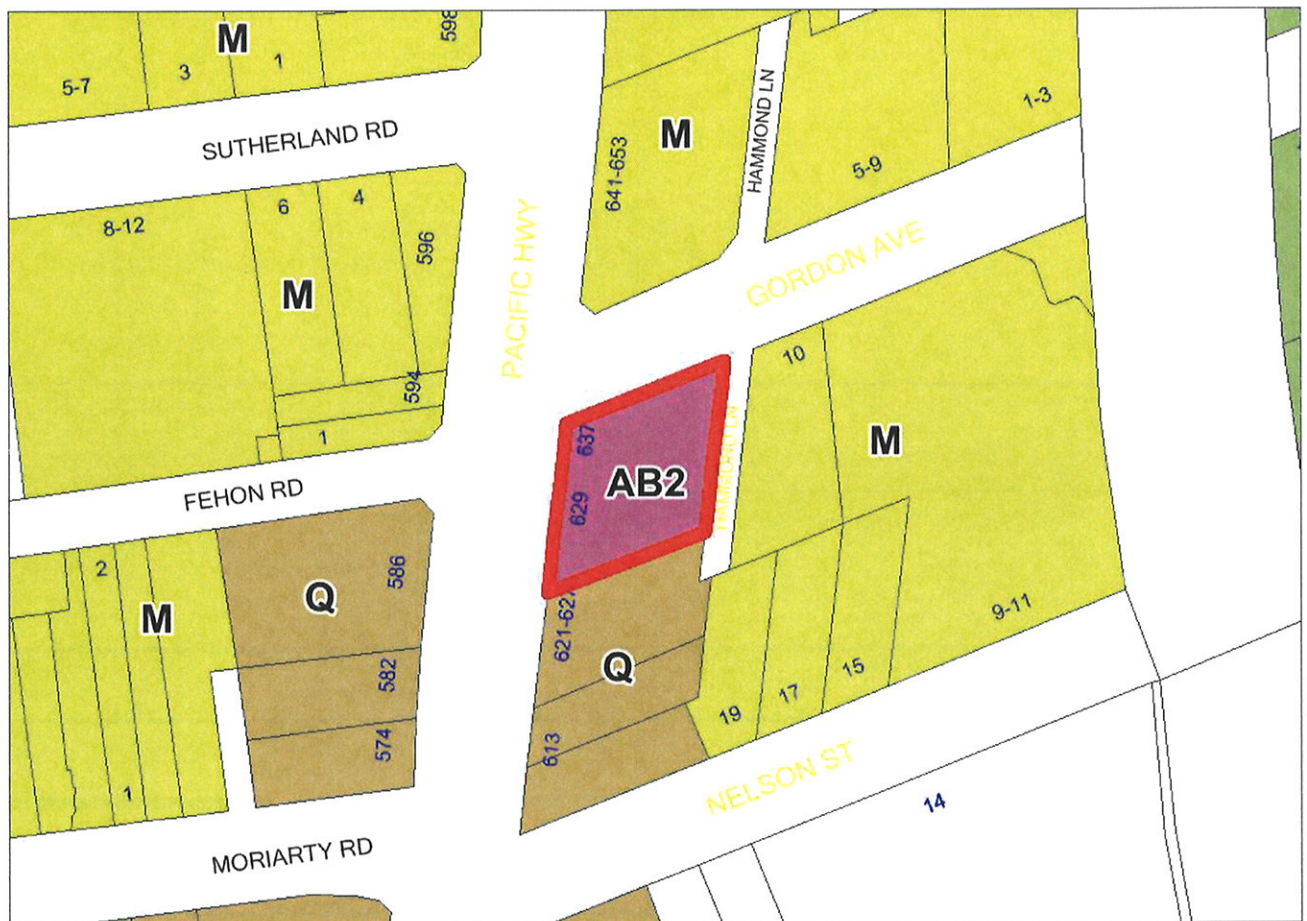


**ZONING: B4 (Mixed Use)**

Scale: 1 : 1500

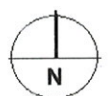


## HEIGHT OF BUILDINGS MAP



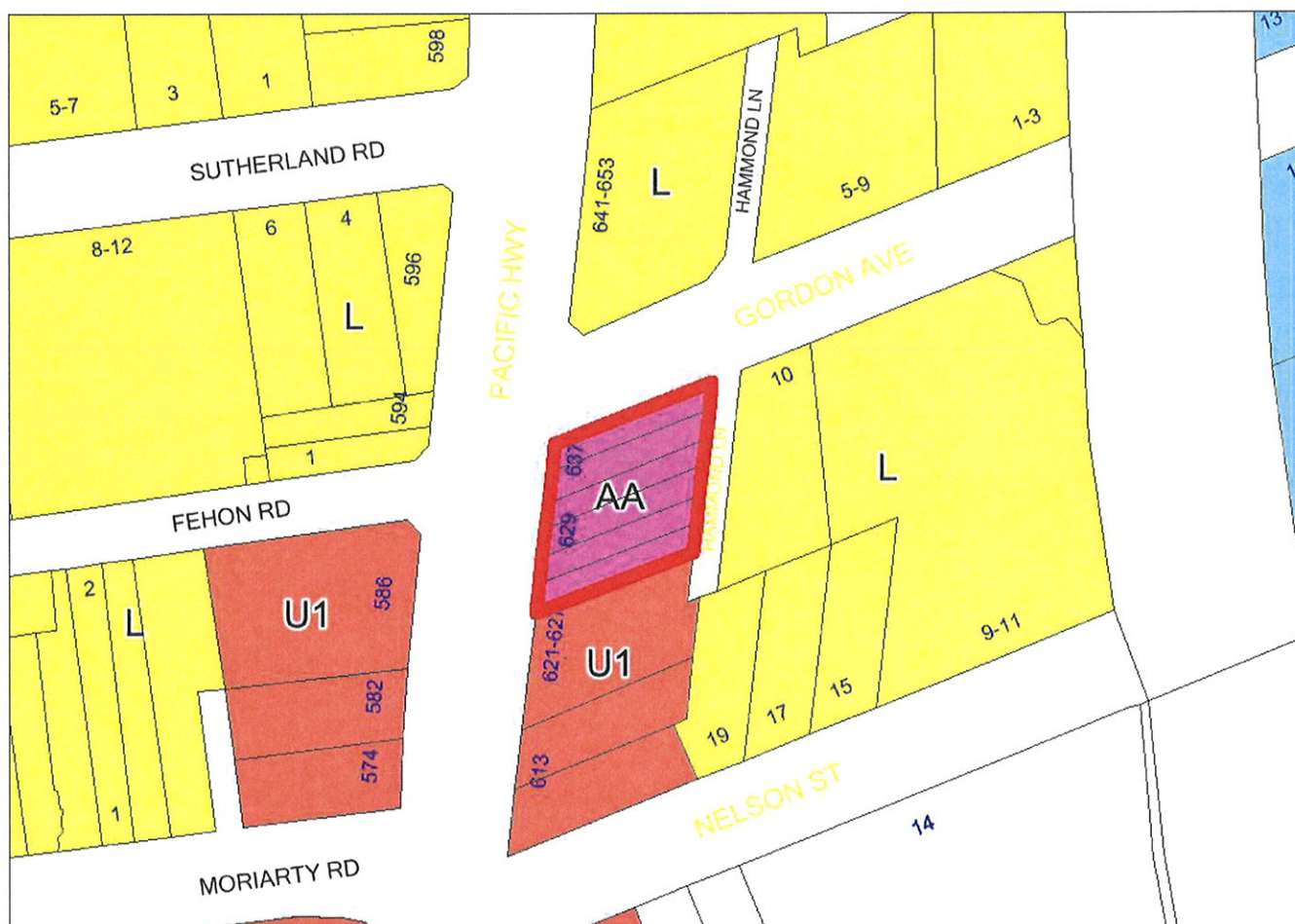
HOB: AB2 (90m)

Scale: 1 : 1500





# FLOOR SPACE RATIO MAP

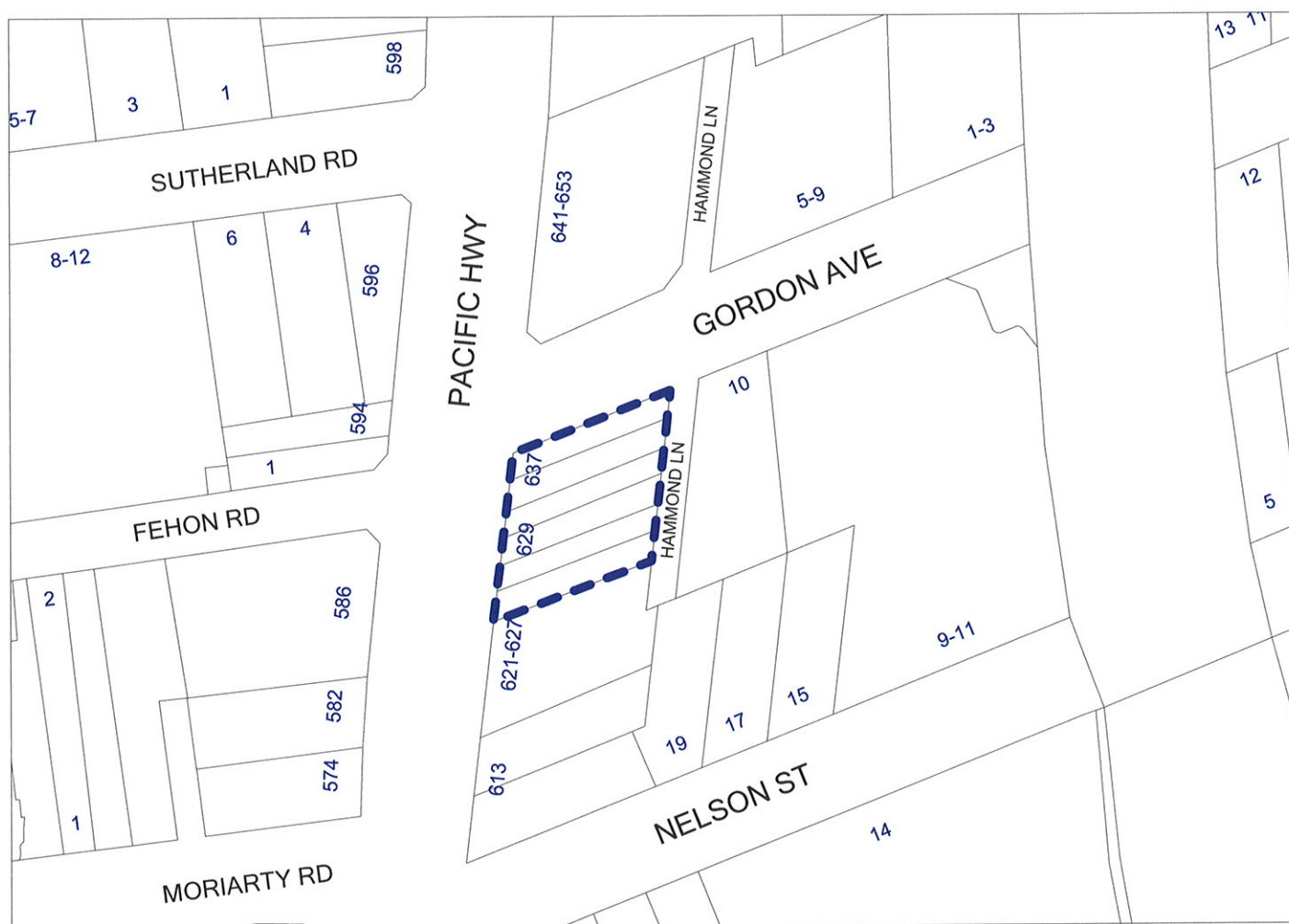


FSR: AA (6 : 1)

Scale: 1 : 1500



## SPECIAL PROVISIONS AREA MAP



**Area 8** Refer Cl xxx

Scale: 1 : 1500

